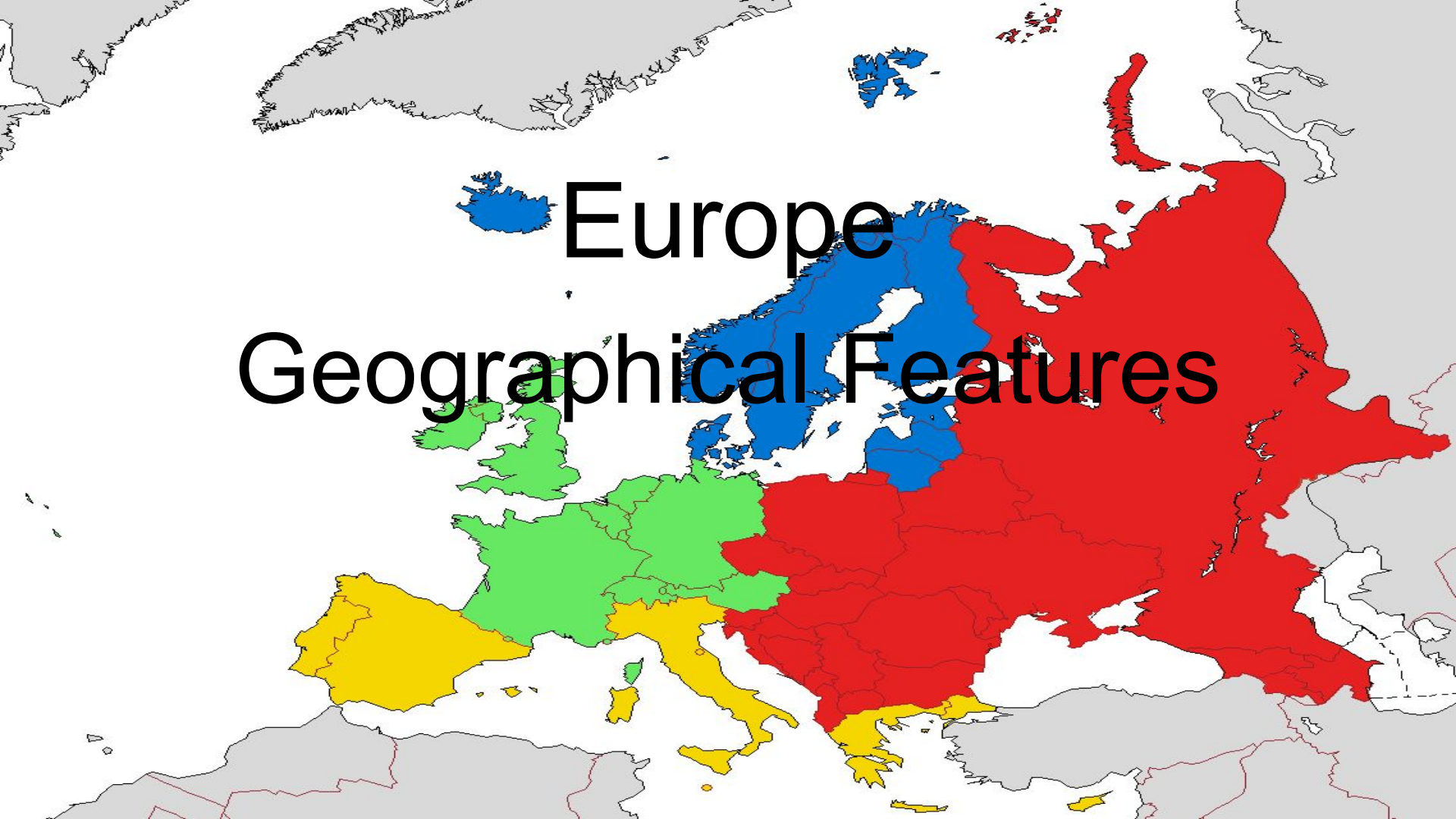


# Europe

## Geographical Features



# Rhine River

The Rhine River is one of the most **IMPORTANT** and **BUSIEST** rivers in the world! It flows from the Alps and drains through the Netherlands.

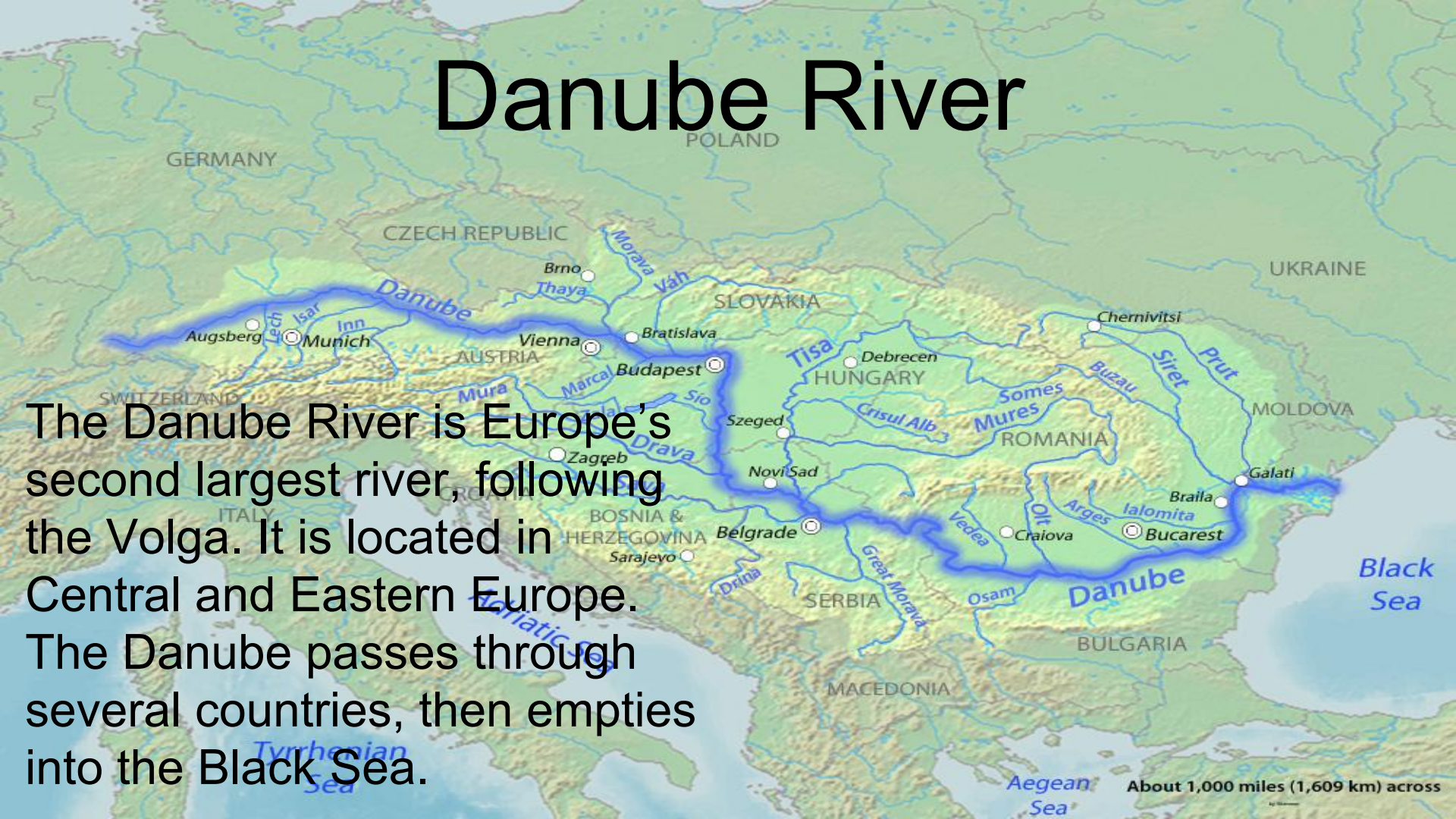


The Rhine has since become a major concern, as it's pollution levels have risen. Over 6,000 toxicants have since been identified in the river!



# Danube River

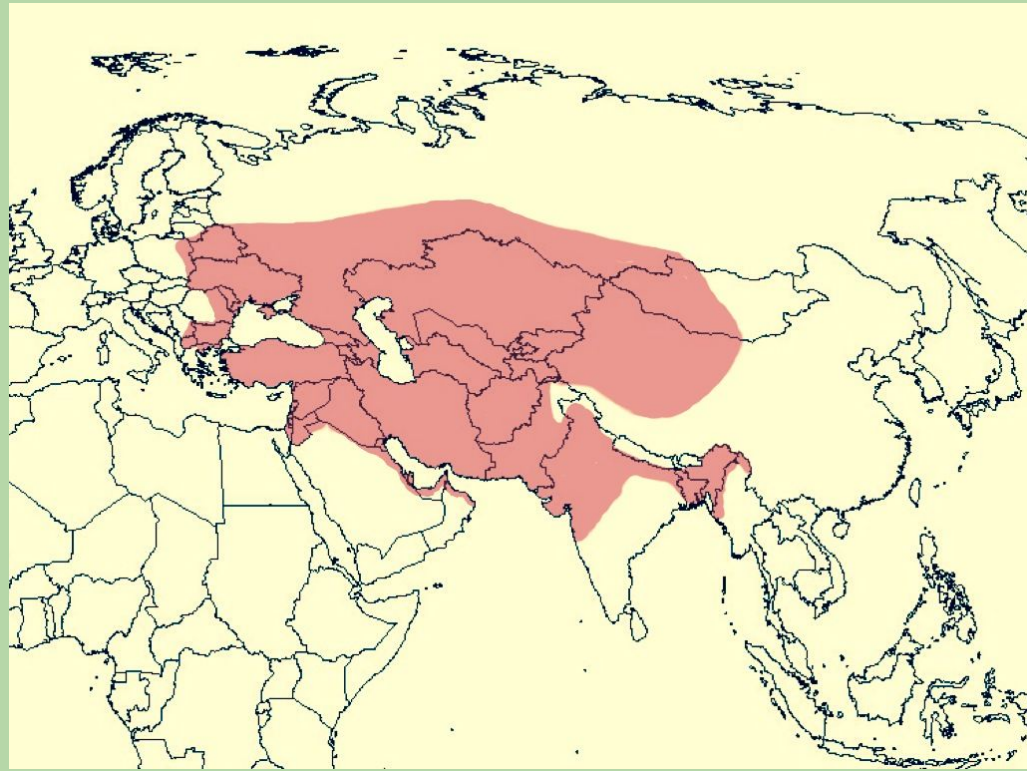
The Danube River is Europe's second largest river, following the Volga. It is located in Central and Eastern Europe. The Danube passes through several countries, then empties into the Black Sea.



About 1,000 miles (1,609 km) across

# Iberian Peninsula

The Iberian Peninsula is of course, a peninsula! It is located in the southwest corner of Europe. The peninsula is divided between Spain and Portugal, and take up most of their territory.



It also includes Andorra and a small part of France along the peninsula's northeast edge.



# Get Involved!

## Show these locations

Rhine River: **Red** Ink

Danube River: **Black** Ink

Iberian Peninsula: **Blue** Ink



# English Channel

The body of water that separates southern England from northern France. It is the busiest shipping area in THE WORLD.





# Mountains Anyone?

The Alps are the mountains in the background :)

## Ural Mountains

A mountain range that runs from north to south, and through western Russia. This mountain range serves as a part of the boundary between Europe and Asia!

## The Alps

The highest mountain range in Europe. The Alps pass through several countries such as France, Switzerland, Italy, and Monaco to name a few.

# GET INVOLVED

Label in different Ink!

Alps: **Blue Ink**

Ural Mountains: **Red Ink**

Hint: The small  
triangles show  
where the  
mountains are!  
But which is  
which?





# European Plains

The largest mountain free landform in Europe! Although there are no mountains on this plain, there are quite a few highlands.



# Pyrenees Mountains

A mountain range in southwest Europe that forms a natural border between Spain and France



# Mediterranean Sea

The Mediterranean Sea is connected to the Atlantic Ocean and nearly surrounded by land. This sea is bordered by Africa, Asia, and Europe. It is considered a separate body of water from the Atlantic Ocean.





# Putting it All Together

